






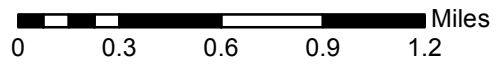


LIVESTOCK DISTRICT

Lazy River Annexation


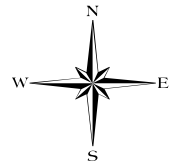
Legend

- Major Roads**
-  Primary Highway
 -  Secondary Highway
 -  Other Main Roads
 -  Livestock Districts
 -  City Limits
 -  Taxlots
 -  Lakes



Map Produced on April 15, 2017

The information on this map was derived from the digital databases on the Deschutes County's G.I.S. Care was taken in the creation of this map, but it is provided "as is." Deschutes County cannot accept any responsibility for errors, omissions, or positional accuracy in the digital data or the underlying records. There are no warranties, express or implied, including the warranty of merchantability or fitness for a particular purpose, accompanying this product. However, notification of any errors will be appreciated.



Rachel Pinkston
GIS DIVISION
 61150 SE 27th St, Bend, OR 97702
 O:(541)322-7123 F:(541)383-2719
 rachel.pinkston@deschutes.org

