

Legacy Roads

T14S, R13E, wm.

KEY

NAME, ROW WIDTH, ESTABLISHED DATE


- AUSTIN, CHAS - SPUR, 60, 5/9/1914
- AUSTIN, CHAS., 60, 5/9/1914
- BECKWITH, C.A., 40, 11/3/1910
- BENTON, 60, 11/6/1909
- BROOKS, 60, 9/4/1912
- DAVENPORT, M.M., 60, 11/6/1913
- DAVENPORT, W.T., 60, 6/8/1902
- DAVIDSON, W.R., 60, 5/5/1910
- DIATOMITE ROAD (LOWER BRIDGE), 0, 4/15/1920
- DONEY, FRANK, 60, 9/8/1910
- EBY, E.M., 0, 9/3/1913
- ELLINGER, J.J., 60, 7/20/1909
- ELLIOT, GEORGE P., 60, 5/4/1911
- EXTENSION OF ELLIOT ROAD, 60, 5/4/1916
- FOSS, J.A., 40, 10/9/1942
- GROVES, G.G., 60, 9/5/1912
- HALL, D.C., 40, 11/5/1908
- HARRIS, H.J., 40, 5/9/1913
- HELMHOLTZ (REVISION), 0, 2/23/1931
- HELMHOLTZ, 60, 8/13/1921
- IVANCOVICH, 60, 2/16/1966
- KIDDER, ROY L., 60, 3/7/1912
- LAMBERT, N.J., 60, 7/20/1909
- MCCOIN (NW 43RD ST), 50, 10/7/1964
- MCVEY, J.S., 60, 1/13/1913
- MEITHE, H.C., 40, 11/7/1913
- O NEIL MARKET, 60, 10/2/1923
- PERSHALL, ELMER W., 60, 11/7/1913
- REDMOND-NORTHWEST ROAD, NW WAY, 60, 9/12/1925
- RYAN, 40, 7/1/1964
- SMITH, H.M., 60, 5/5/1910
- SMITHS ROCK MARKET ROAD, 60, 11/5/1926
- TERREBONNE TO LOWER BRIDGE MKT, 60, 9/3/1920
- WEST, S.E., 60, 1/9/1914
- WHITED, KIRK, 50, 12/17/1907
- WILCOX, J.A., 60, 9/8/1910

Printed: March 4, 2002

The information on this map was derived from digital databases on Deschutes County's G.I.S. Care was taken in the creation of this map, but it is provided "as is". Deschutes County cannot accept any responsibility for errors, omissions, or positional accuracy in the digital data or the underlying records. There are no warranties, express or implied, including the warranty of merchantability or fitness for a particular purpose, accompanying this product. However, notification of any errors will be appreciated.

Deschutes County Road Department

Map Created By:


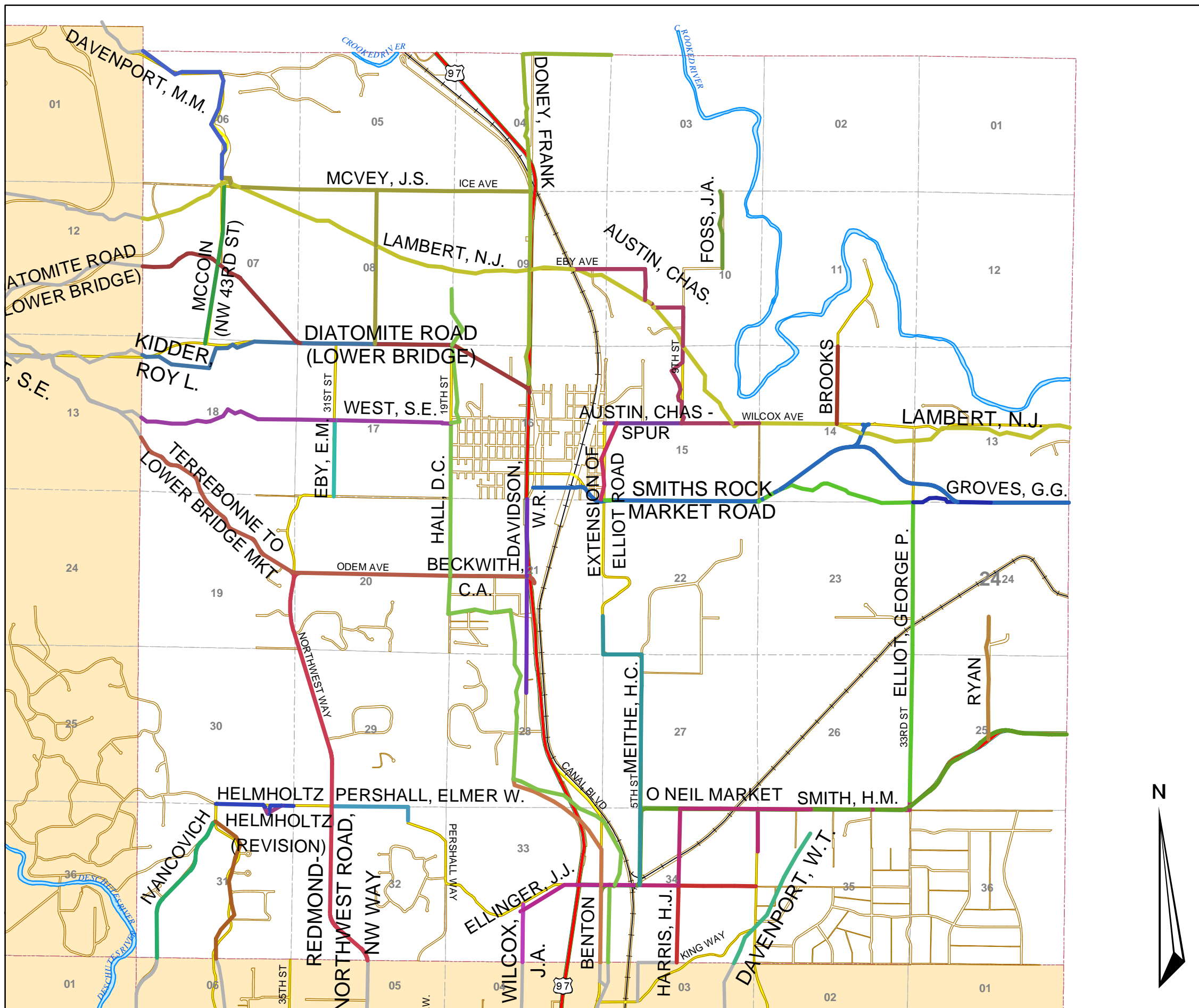


John Anderson, GIS Specialist

Phone: (541) 322-7102

Email: johna@co.deschutes.or.us

Address: 61150 SE 27th St
Bend, OR 97702



Note: The data from which this map was compiled is a work in progress and is currently incomplete. The locations of the roads on this map are for pictorial purposes only. Some of these roads, or segments of them, may have been vacated or never established. Please verify all Right of Way information with the Deschutes County Road Department.